NAVAL MEDICAL CENTER SAN DIEGO

NAVAL MEDICAL CENTER – SAN DIEGO, CA

GENERAL DEVELOPEMENT PLAN – II

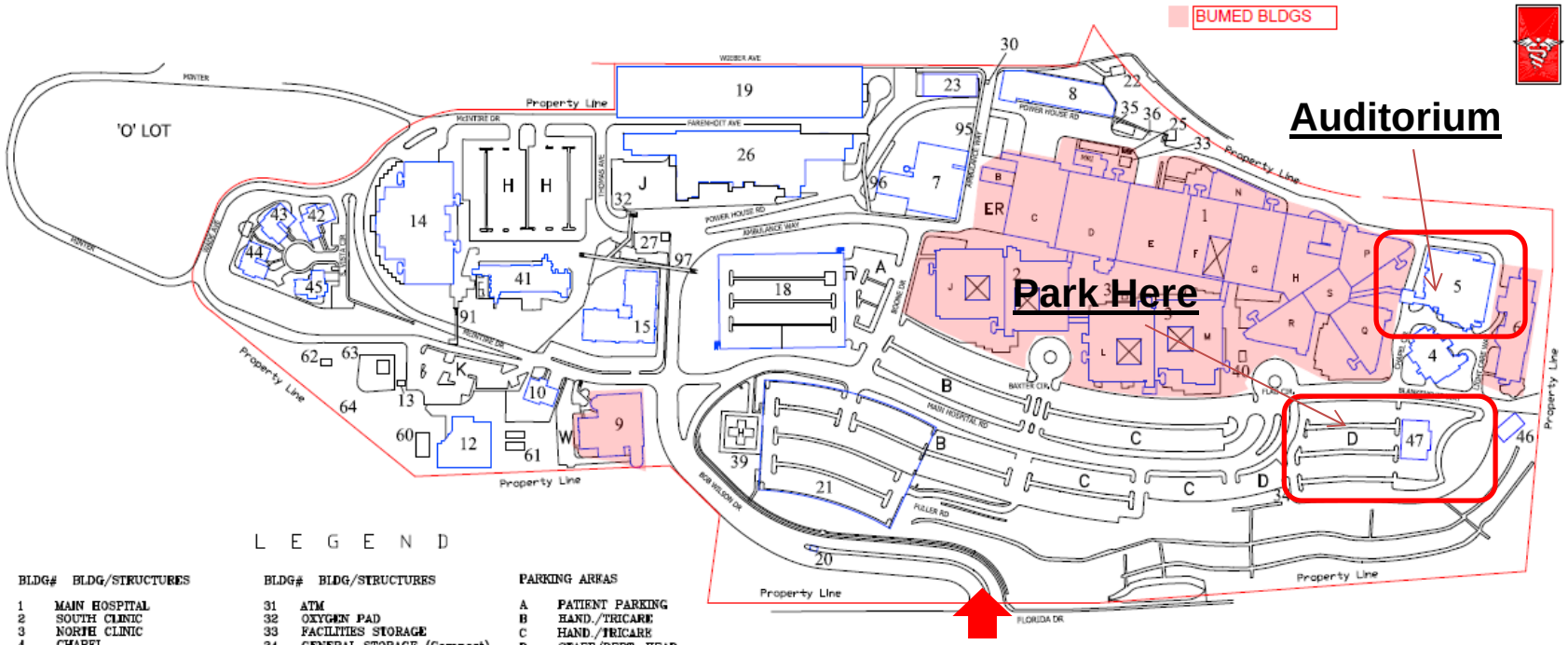

L E G E N D

BLDG#	BLDG/STRUCTURES
1	MAIN HOSPITAL
2	SOUTH CLINIC
3	NORTH CLINIC
4	CHAPEL
5	LIBRARY
6	LIGHT CARE CLINIC
7	CENTRAL PLANT
8	PWC
9	VIVARIUM
10	FIRE STATION
12	RECREATION FACILITY
13	GENERATOR/PUMP
14	NSHS
15	CHILD CARE CENTER
18	PARKING STRUCTURE (Patient)
19	PARKING STRUCTURE (West)
20	GUARD HOUSE (Main Gate)
21	PARKING STRUCTURE (East)
22	GAS PUMP HOUSE
23	COOLING TOWER
25	HAZARDOUS WASTE (White) (Units A, B & C)
26	BEQ
27	EMERGENCY GENERATOR
30	GUARD SHACK (West)

BLDG#	BLDG/STRUCTURES
31	ATM
32	OXYGEN PAD
33	FACILITIES STORAGE
34	GENERAL STORAGE (Compost)
35	BIOWASTE STORAGE
36	RECYCLED MTRL STRG
39	HELO PAD
40	FLAG POLE
41	BEQ
42	SOQ–A
43	SOQ–B
44	SOQ–C
45	SOQ–D
46	FISHER HOUSE I
47	FISHER HOUSE II
60	OUTDOOR SWIMMING POOL
61	TENNIS COURTS
62	VOLLYBALL COURT
63	SOFTBALL FIELD
64	WATER STORAGE TANK (underground)
91	PEDESTRIAN BRIDGE (East)
95	VEHICULAR BRIDGE
96	PEDESTRIAN BRIDGE (North)
97	PEDESTRIAN BRIDGE (South)

PARKING AREAS	
A	PATIENT PARKING
B	HAND./TRICARE
C	HAND./TRICARE
D	STAFF/DEPT. HEAD
ER	EMERGENCY ROOM
H	STAFF
J	GOV. VEH./DRUG LAB
K	STAFF/GYM/PATRONS
W	BEQ/GYM PATRONS
O	STAFF (Overflow)
18	PATIENTS
19	STAFF
21	TRICARE (upper level)/STAFF

LOCATION MAP

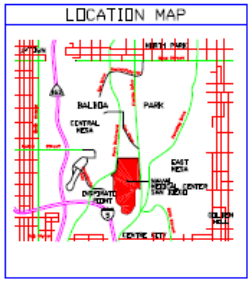

VICINITY MAP

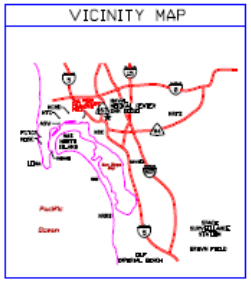

JANUARY 24, 2008

No Scale